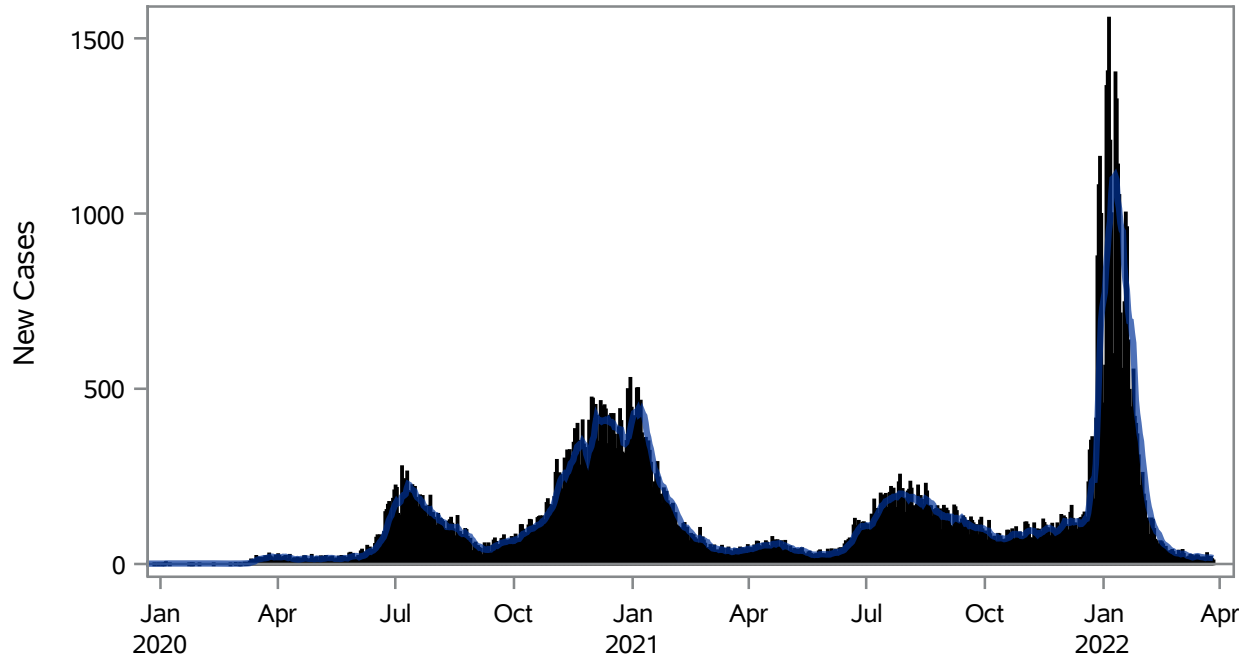


COVID19 Cases for Henderson, 7-Day Moving Average



■ New Cases — 7-Day Moving Average

Investigations are ongoing; data are subject to change.

Reporting through 28MAR2022

Henderson zip codes include 89002, 89011, 89012, 89014, 89015, 89044, 89052, 89074, 89119, 89120, 89122, 89123, 89124, 89183.

Table 1: New COVID19 Cases and 7-Day Moving Average in Henderson, Previous Two Weeks

| Date (Daily) | New Cases | 7-Day Moving Average |
|--------------|-----------|----------------------|
| 15MAR2022 | 23 | 22.29 |
| 16MAR2022 | 18 | 21.29 |
| 17MAR2022 | 16 | 20.14 |
| 18MAR2022 | 15 | 19.57 |
| 19MAR2022 | 18 | 19.14 |
| 20MAR2022 | 15 | 18.43 |
| 21MAR2022 | 15 | 17.14 |
| 22MAR2022 | 30 | 18.14 |
| 23MAR2022 | 19 | 18.29 |
| 24MAR2022 | 12 | 17.71 |
| 25MAR2022 | 19 | 18.29 |
| 26MAR2022 | 13 | 17.57 |

Note1: Event Date is calculated as follows based on completed information:

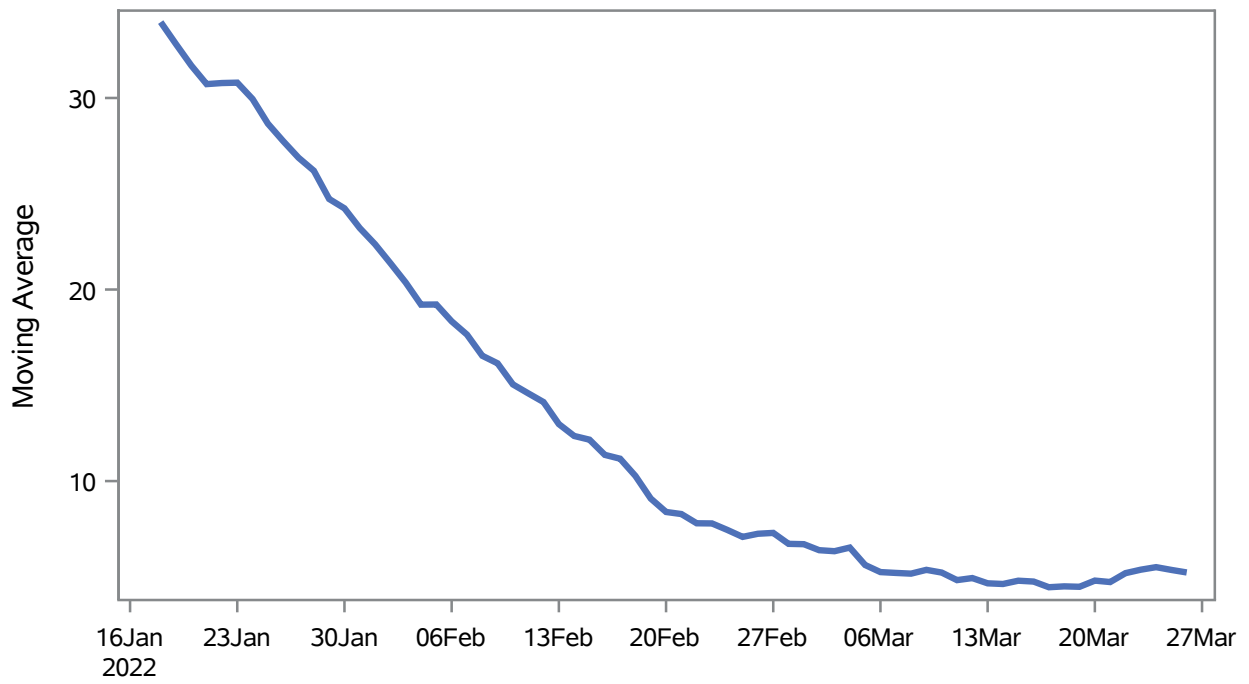
1) Disease onset date 2) Disease diagnosis date 3) Lab result collection date 4) Report date to SNHD.

Investigations are ongoing; data are subject to change.

Reporting through 28MAR2022

Henderson zip codes include 89002, 89011, 89012, 89014, 89015, 89044, 89052, 89074, 89119, 89120, 89122, 89123, 89124, 89183.

Percent of People Receiving COVID-19 Viral Tests Who Have Positive Results in Henderson



Investigations are ongoing; data are subject to change.

Reporting through 28MAR2022

Henderson zip codes include 89002, 89011, 89012, 89014, 89015, 89044, 89052, 89074, 89119, 89120, 89122, 89123, 89124, 89183.

Table 2: Percent of People Receiving COVID-19 Viral Tests Who Have Positive Results in Henderson

| Collection Date | Positive | Negative | Equivocal | Total | % Positivity | 7-Day Moving Average |
|-----------------|----------|----------|-----------|-------|--------------|----------------------|
| 12MAR2022 | 14 | 239 | | 253 | 5.53 | 4.94 |
| 13MAR2022 | 10 | 214 | | 224 | 4.46 | 4.66 |
| 14MAR2022 | 19 | 449 | | 468 | 4.06 | 4.63 |
| 15MAR2022 | 29 | 543 | | 572 | 5.07 | 4.80 |
| 16MAR2022 | 17 | 457 | 1 | 475 | 3.58 | 4.75 |
| 17MAR2022 | 15 | 429 | 1 | 445 | 3.37 | 4.46 |
| 18MAR2022 | 22 | 382 | | 404 | 5.45 | 4.50 |
| 19MAR2022 | 10 | 176 | | 186 | 5.38 | 4.48 |
| 20MAR2022 | 16 | 222 | | 238 | 6.72 | 4.80 |
| 21MAR2022 | 15 | 404 | 5 | 424 | 3.54 | 4.73 |
| 22MAR2022 | 38 | 418 | 1 | 457 | 8.32 | 5.19 |
| 23MAR2022 | 21 | 411 | 2 | 434 | 4.84 | 5.37 |
| 24MAR2022 | 21 | 467 | | 488 | 4.30 | 5.51 |
| 25MAR2022 | 16 | 345 | | 361 | 4.43 | 5.36 |
| 26MAR2022 | 10 | 215 | | 225 | 4.44 | 5.23 |

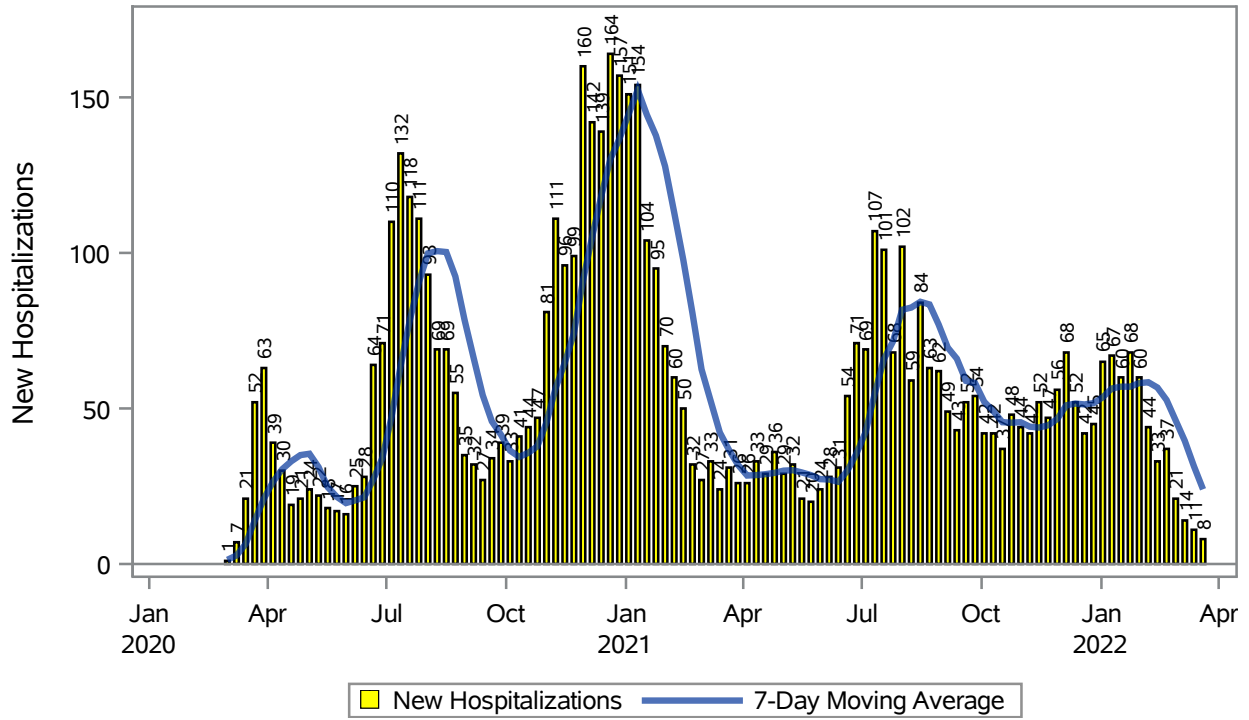
Note: Testing Data includes a 3 day delay

Investigations are ongoing; data are subject to change.

Reporting through 28MAR2022

Henderson zip codes include 89002, 89011, 89012, 89014, 89015, 89044, 89052, 89074, 89119, 89120, 89122, 89123, 89124, 89183.

COVID19 Hospitalizations for Henderson, 7-Day Moving Average



Investigations are ongoing; data are subject to change.
Reporting through 28MAR2022

Henderson zip codes include 89002, 89011, 89012, 89014, 89015, 89044, 89052, 89074, 89119, 89120, 89122, 89123, 89124, 89183.

Table 3: New COVID19-Related Hospitalizations and 7-Day Moving Average in Henderson, previous month

| Week | Hospitalizations | 7-Day Moving Average |
|-----------|------------------|----------------------|
| 27FEB2022 | 21 | 46.1 |
| 06MAR2022 | 14 | 39.6 |
| 13MAR2022 | 11 | 31.4 |
| 20MAR2022 | 8 | 24.0 |

Note1: Admission Date is calculated as follows based on completed information:
A) COVID19 Case is hospitalized B) COVID19 Case has a hospital admission date.

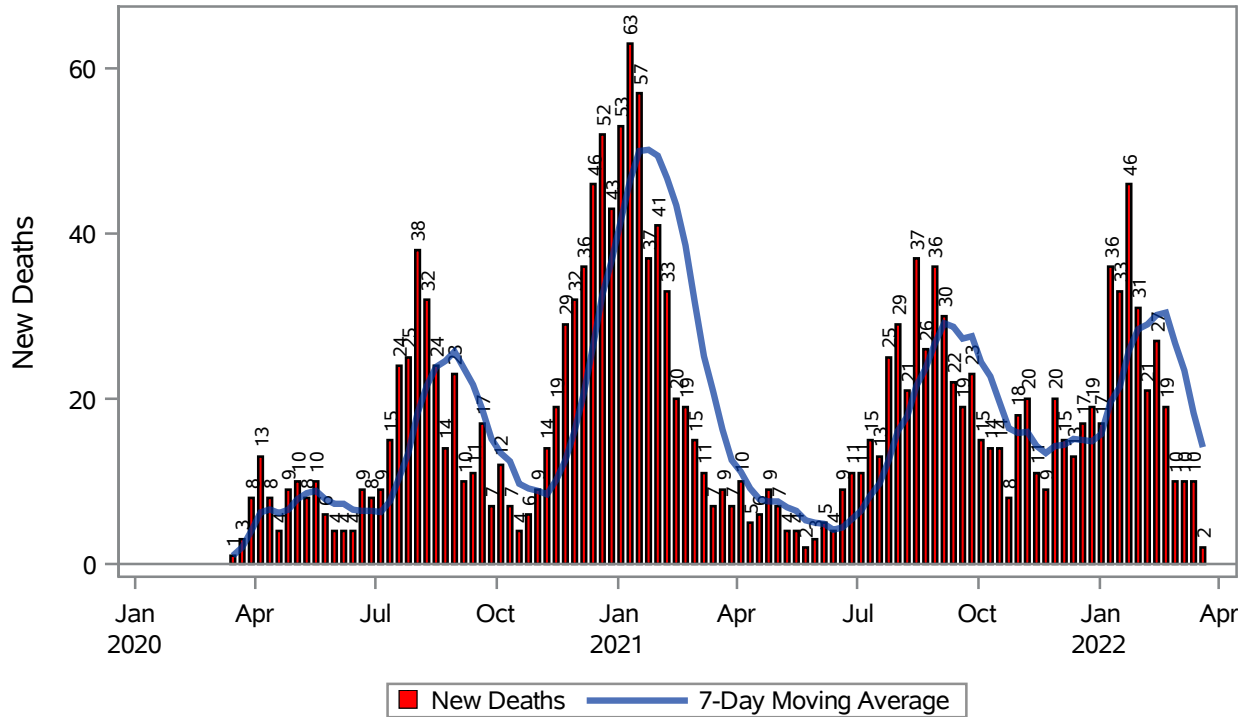
If admission date is missing, then the following is substituted temporarily, in order:
1) Disease onset date 2) Disease diagnosis date 3) Lab result collection date 4) Report date to SNHD.

Investigations are ongoing; data are subject to change.

Reporting through 28MAR2022

Henderson zip codes include 89002, 89011, 89012, 89014, 89015, 89044, 89052, 89074, 89119, 89120, 89122, 89123, 89124, 89183.

COVID19 Deaths for Henderson, 7-Day Moving Average



Investigations are ongoing; data are subject to change.

Reporting through 28MAR2022

Henderson zip codes include 89002, 89011, 89012, 89014, 89015, 89044, 89052, 89074, 89119, 89120, 89122, 89123, 89124, 89183.

Table 4: New COVID19-Related Deaths and 7-Day Moving Average in Henderson, Previous Month

| Week | Deaths | 7-Day Moving Average |
|-----------|--------|----------------------|
| 27FEB2022 | 10 | 26.7 |
| 06MAR2022 | 10 | 23.4 |
| 13MAR2022 | 10 | 18.3 |
| 20MAR2022 | 2 | 14.1 |

Note1: Date of Death is calculated as follows based on completed information:
A) COVID19 Case is reported as deceased B) COVID19 Case has a reported date of death.

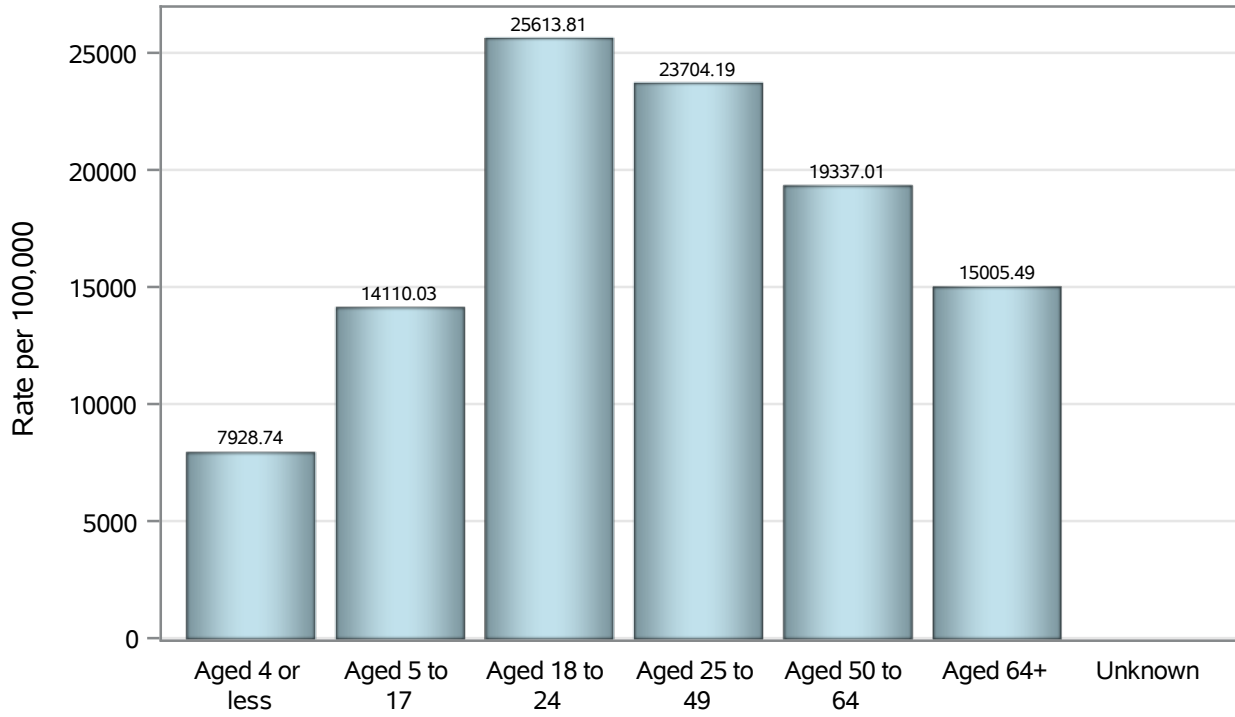
If date of death is missing, then the following is substituted temporarily, in order:
1) Disease onset date 2) Disease diagnosis date
3) Lab result collection date 4) Report date to SNHD.

Investigations are ongoing; data are subject to change.

Reporting through 28MAR2022

Henderson zip codes include 89002, 89011, 89012, 89014, 89015, 89044, 89052, 89074, 89119, 89120, 89122, 89123, 89124, 89183.

Case Age Rates in Henderson

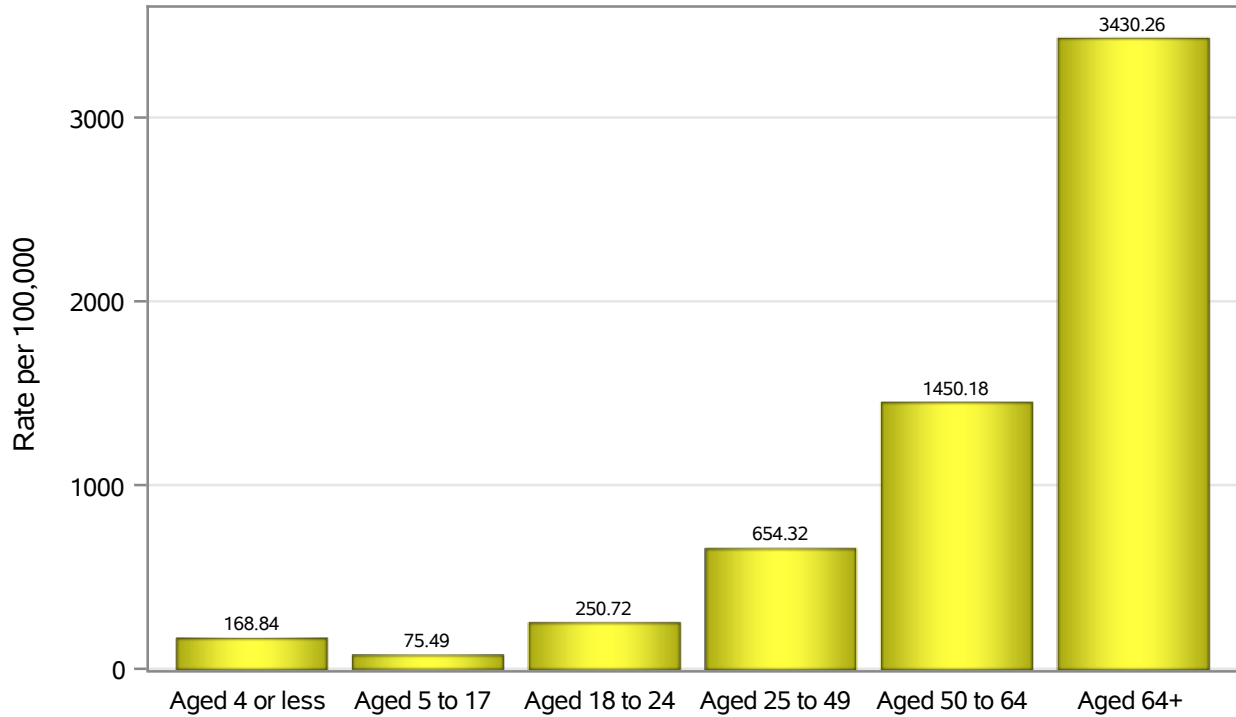


Investigations are ongoing; data are subject to change.

Reporting through 28MAR2022

Henderson zip codes include 89002, 89011, 89012, 89014, 89015, 89044, 89052, 89074, 89119, 89120, 89122, 89123, 89124, 89183.

Hospitalization Age Rates in Henderson

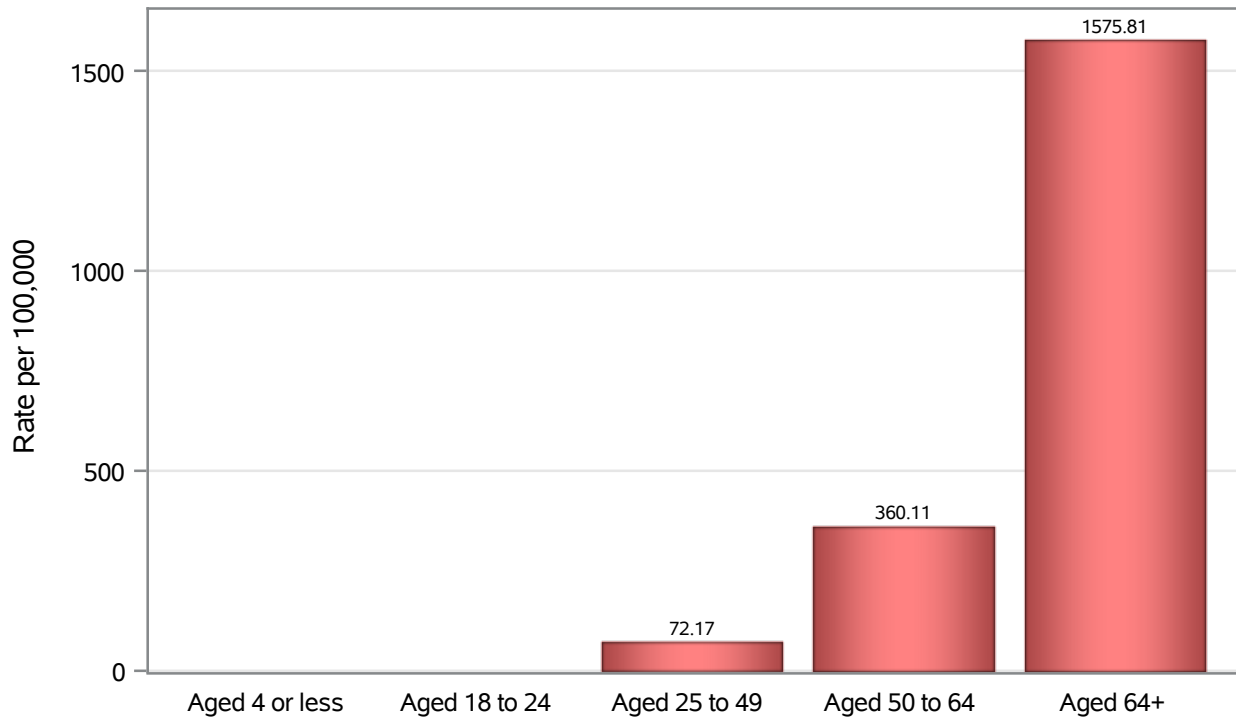


Investigations are ongoing; data are subject to change.

Reporting through 28MAR2022

Henderson zip codes include 89002, 89011, 89012, 89014, 89015, 89044, 89052, 89074, 89119, 89120, 89122, 89123, 89124, 89183.

Death Age Rates in Henderson



Investigations are ongoing; data are subject to change.

Reporting through 28MAR2022

Henderson zip codes include 89002, 89011, 89012, 89014, 89015, 89044, 89052, 89074, 89119, 89120, 89122, 89123, 89124, 89183.

Table 5: Age and COVID19 in Henderson

| Case Status | Age Categories | N | % | Population | Rate per 100,000 |
|------------------|----------------|----------------|------|------------|------------------|
| Cases | Aged 4 or less | 2301 | 2.2 | 29,021 | 7928.7 |
| | Aged 5 to 17 | 11588 | 11.3 | 82,126 | 14110 |
| | Aged 18 to 24 | 11340 | 11.1 | 44,273 | 25614 |
| | Aged 25 to 49 | 44342 | 43.3 | 187064 | 23704 |
| | Aged 50 to 64 | 19868 | 19.4 | 102746 | 19337 |
| | Aged 64+ | 12979 | 12.7 | 86,495 | 15005 |
| | Unknown | 18 | 0.0 | . | . |
| Hospitalizations | Aged 4 or less | 49 | 0.8 | 29,021 | 168.84 |
| | Aged 5 to 17 | 62 | 1.1 | 82,126 | 75.49 |
| | Aged 18 to 24 | 111 | 1.9 | 44,273 | 250.72 |
| | Aged 25 to 49 | 1224 | 20.7 | 187064 | 654.32 |
| | Aged 50 to 64 | 1490 | 25.2 | 102746 | 1450.2 |
| | Aged 64+ | 2967 | 50.3 | 86,495 | 3430.3 |
| | Deaths | Aged 4 or less | 1 | 0.1 | 29,021 |
| Aged 18 to 24 | | 3 | 0.2 | 44,273 | . |
| Aged 25 to 49 | | 135 | 7.2 | 187064 | 72.17 |
| Aged 50 to 64 | | 370 | 19.8 | 102746 | 360.11 |
| Aged 64+ | | 1363 | 72.8 | 86,495 | 1575.8 |

Note1: Population data source for calculating rate estimates: U.S. Census Bureau, ACS 5-year estimate.

Note2: Rates for categories with fewer than 12 cases are suppressed due to high relative standard error.

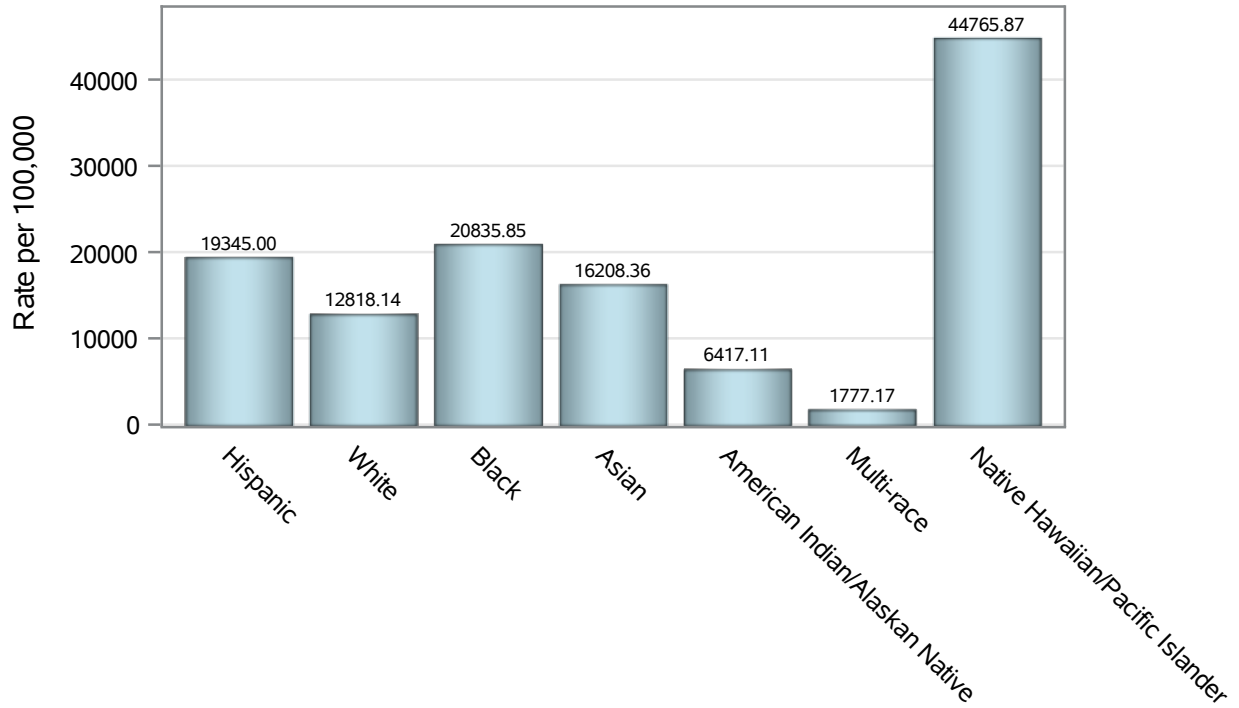
Note3: Hospitalizations are regardless of deceased status; Deaths are regardless of hospitalization status

Investigations are ongoing; data are subject to change.

Reporting through 28MAR2022

Henderson zip codes include 89002, 89011, 89012, 89014, 89015, 89044, 89052, 89074, 89119, 89120, 89122, 89123, 89124, 89183.

Case Race/Ethnicity Rates in Henderson

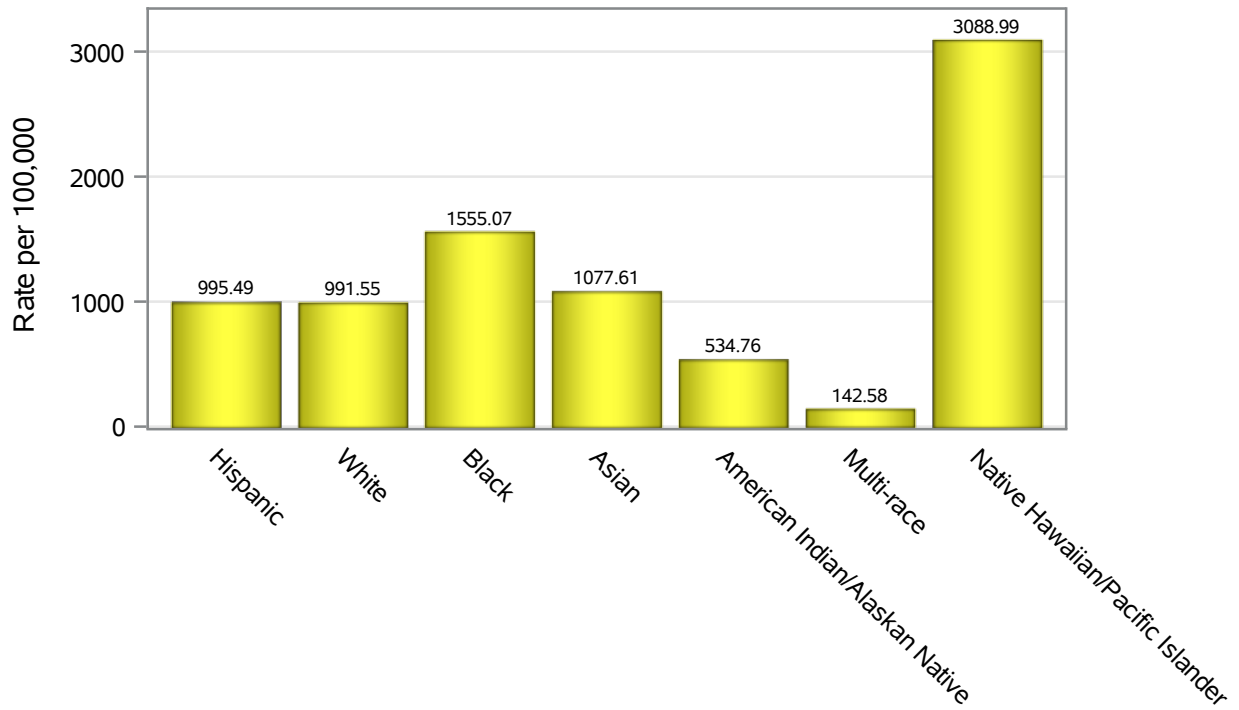


Investigations are ongoing; data are subject to change.

Reporting through 28MAR2022

Henderson zip codes include 89002, 89011, 89012, 89014, 89015, 89044, 89052, 89074, 89119, 89120, 89122, 89123, 89124, 89183.

Hospitalization Race/Ethnicity Rates in Henderson

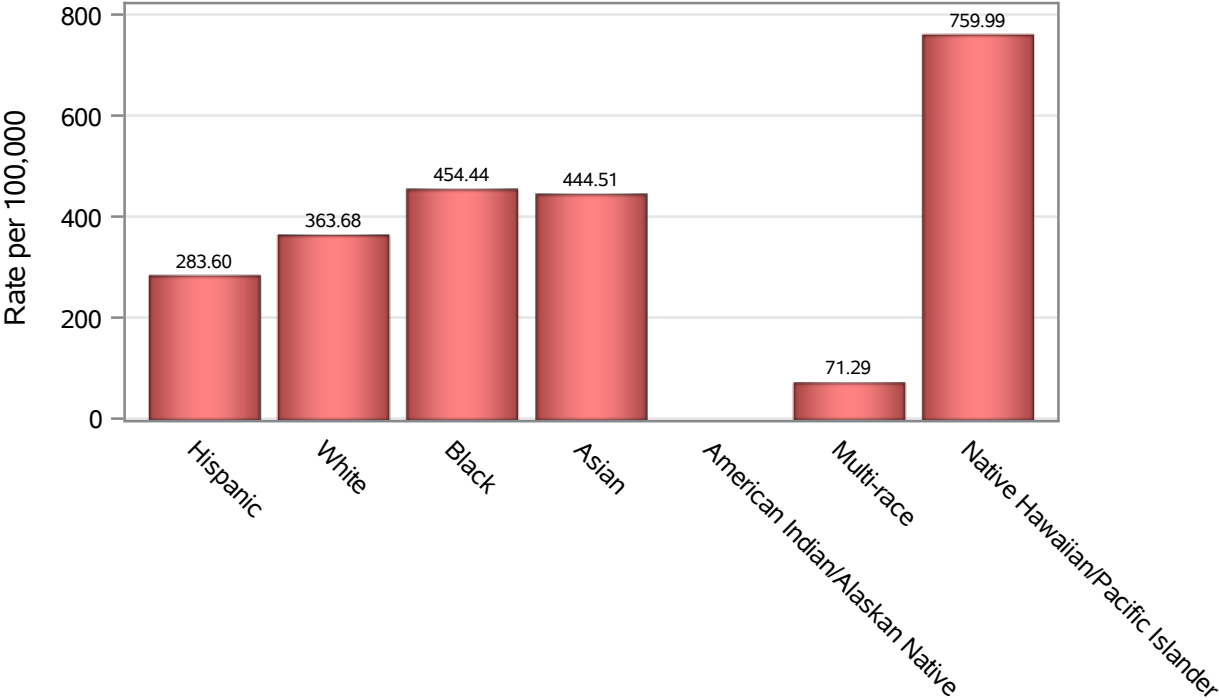


Investigations are ongoing; data are subject to change.

Reporting through 28MAR2022

Henderson zip codes include 89002, 89011, 89012, 89014, 89015, 89044, 89052, 89074, 89119, 89120, 89122, 89123, 89124, 89183.

Death Race/Ethnicity Rates in Henderson



Investigations are ongoing; data are subject to change.

Reporting through 28MAR2022

Henderson zip codes include 89002, 89011, 89012, 89014, 89015, 89044, 89052, 89074, 89119, 89120, 89122, 89123, 89124, 89183.

Table 6: Race/Ethnicity and COVID19 in Henderson

| Case Status | Race Ethnicity Categories | N | % | Population | Rate per 100,000 |
|------------------|----------------------------------|-------|------|------------|------------------|
| Cases | Hispanic | 23533 | 23.0 | 121649 | 19345 |
| | White | 37360 | 36.5 | 291462 | 12818 |
| | Black | 7932 | 7.7 | 38,069 | 20836 |
| | Asian | 8423 | 8.2 | 51,967 | 16208 |
| | American Indian/Alaskan Native | 168 | 0.2 | 2,618 | 6417.1 |
| | Multi-race | 349 | 0.3 | 19,638 | 1777.2 |
| | Native Hawaiian/Pacific Islander | 1826 | 1.8 | 4,079 | 44766 |
| | Unknown | 22845 | 22.3 | . | . |
| Hospitalizations | Hispanic | 1211 | 20.5 | 121649 | 995.49 |
| | White | 2890 | 49.0 | 291462 | 991.55 |
| | Black | 592 | 10.0 | 38,069 | 1555.1 |
| | Asian | 560 | 9.5 | 51,967 | 1077.6 |
| | American Indian/Alaskan Native | 14 | 0.2 | 2,618 | 534.76 |
| | Multi-race | 28 | 0.5 | 19,638 | 142.58 |
| | Native Hawaiian/Pacific Islander | 126 | 2.1 | 4,079 | 3089.0 |
| | Unknown | 482 | 8.2 | . | . |
| Deaths | Hispanic | 345 | 18.4 | 121649 | 283.60 |
| | White | 1060 | 56.6 | 291462 | 363.68 |
| | Black | 173 | 9.2 | 38,069 | 454.44 |
| | Asian | 231 | 12.3 | 51,967 | 444.51 |
| | American Indian/Alaskan Native | 7 | 0.4 | 2,618 | . |
| | Multi-race | 14 | 0.7 | 19,638 | 71.29 |
| | Native Hawaiian/Pacific Islander | 31 | 1.7 | 4,079 | 759.99 |
| | Unknown | 11 | 0.6 | . | . |

Note1: Population data source for calculating rate estimates: U.S. Census Bureau, ACS 5-year estimate.

Note2: Rates for categories with fewer than 12 cases are suppressed due to high relative standard error.

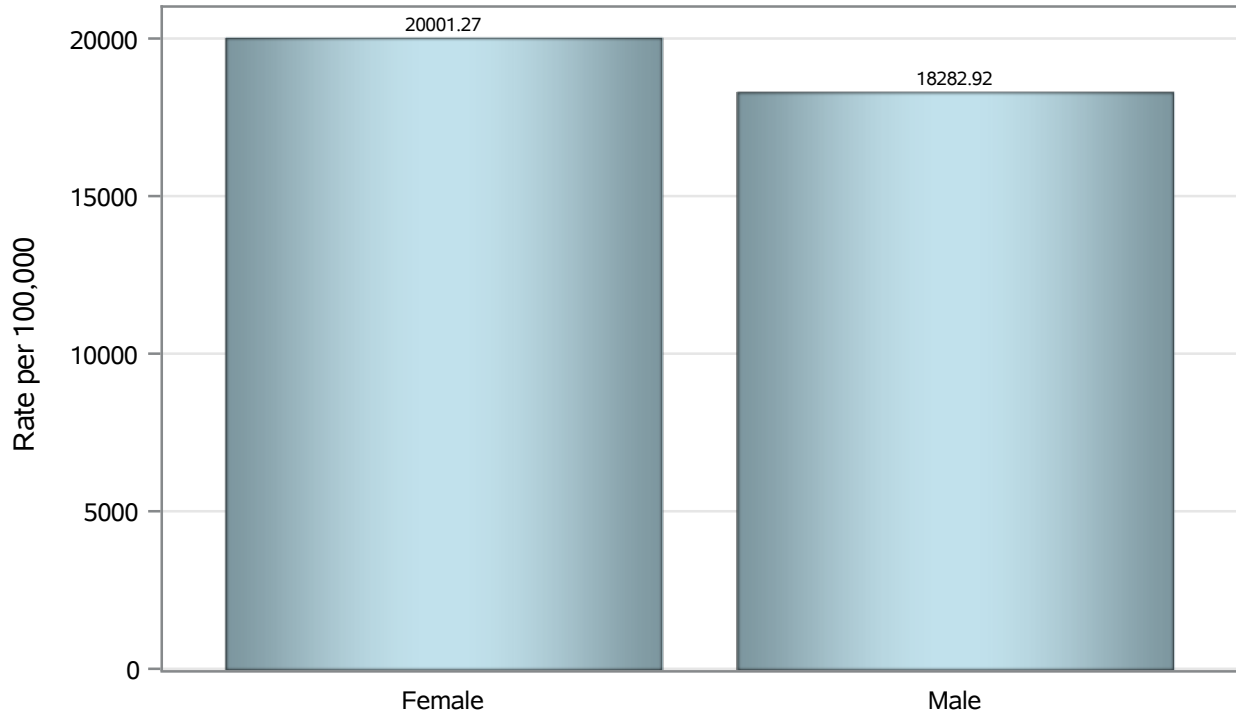
Note3: Hospitalizations are regardless of deceased status; Deaths are regardless of hospitalization status

Investigations are ongoing; data are subject to change.

Reporting through 28MAR2022

Henderson zip codes include 89002, 89011, 89012, 89014, 89015, 89044, 89052, 89074, 89119, 89120, 89122, 89123, 89124, 89183.

Case Birth Sex Rates in Henderson

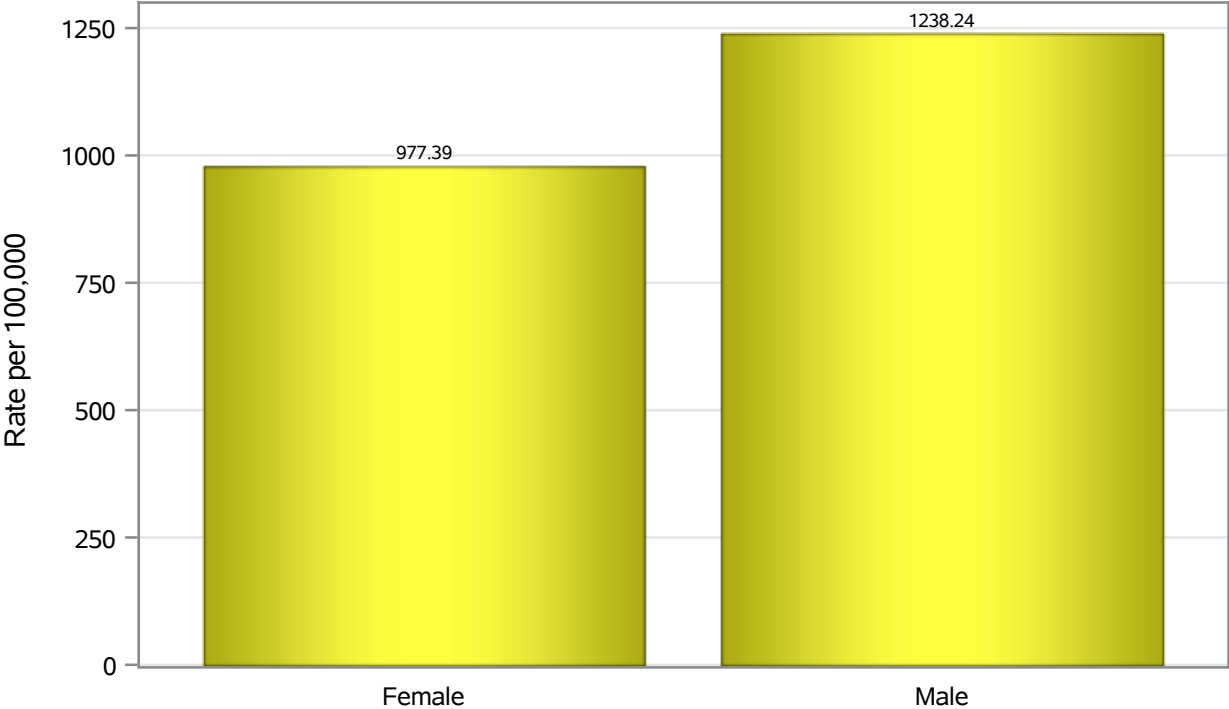


Investigations are ongoing; data are subject to change.

Reporting through 28MAR2022

Henderson zip codes include 89002, 89011, 89012, 89014, 89015, 89044, 89052, 89074, 89119, 89120, 89122, 89123, 89124, 89183.

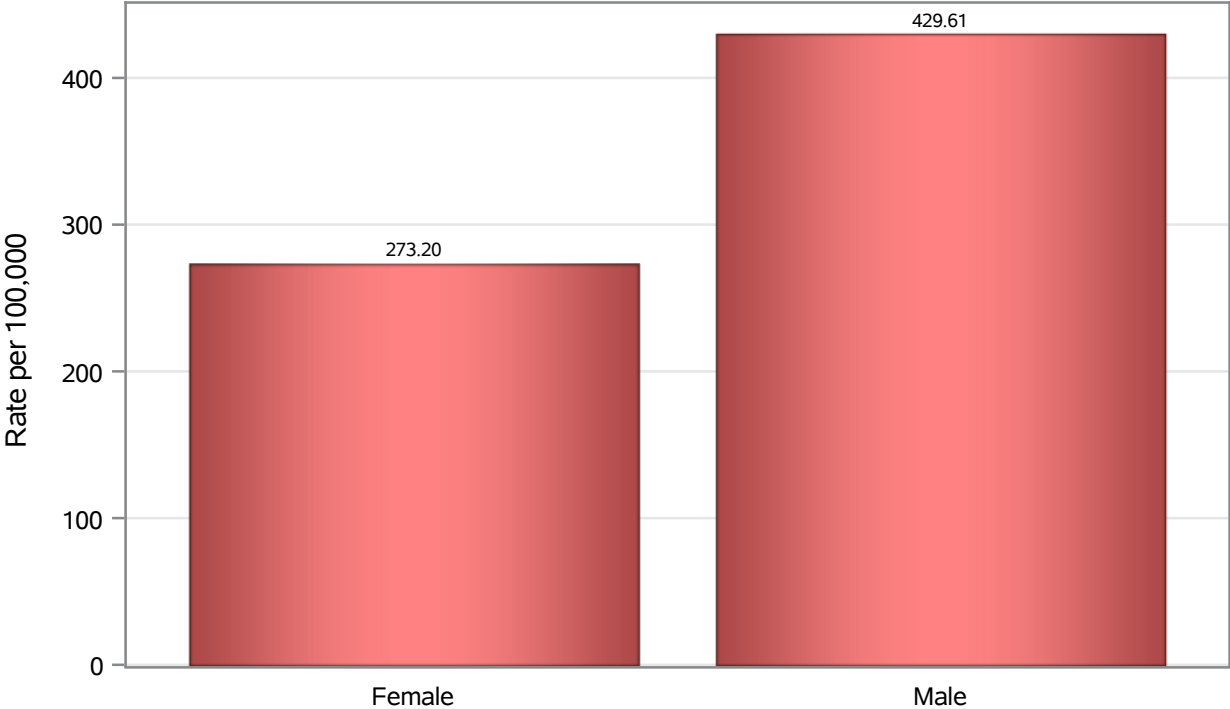
Hospitalization Birth Sex Rates in Henderson



Investigations are ongoing; data are subject to change.
Reporting through 28MAR2022

Henderson zip codes include 89002, 89011, 89012, 89014, 89015, 89044, 89052, 89074, 89119, 89120, 89122, 89123, 89124, 89183.

Death Birth Sex Rates in Henderson



Investigations are ongoing; data are subject to change.
Reporting through 28MAR2022

Henderson zip codes include 89002, 89011, 89012, 89014, 89015, 89044, 89052, 89074,
89119, 89120, 89122, 89123, 89124, 89183.

Table 7: Birth Sex and COVID19 in Henderson

| Case Status | Birth Sex Categories | N | % | Population | Rate per 100,000 |
|------------------|----------------------|-------|------|------------|------------------|
| Cases | Female | 53370 | 52.1 | 266833 | 20001 |
| | Male | 48430 | 47.3 | 264892 | 18283 |
| | Unknown | 636 | 0.6 | . | . |
| Hospitalizations | Female | 2608 | 44.2 | 266833 | 977.39 |
| | Male | 3280 | 55.6 | 264892 | 1238.2 |
| | Unknown | 15 | 0.3 | . | . |
| Deaths | Female | 729 | 38.9 | 266833 | 273.20 |
| | Male | 1138 | 60.8 | 264892 | 429.61 |
| | Unknown | 5 | 0.3 | . | . |

Note1: Population data source for calculating rate estimates: U.S. Census Bureau, ACS 5-year estimate.

Note2: Rates for categories with fewer than 12 cases are suppressed due to high relative standard error.

Note3: Hospitalizations are regardless of deceased status; Deaths are regardless of hospitalization status

Investigations are ongoing; data are subject to change.

Reporting through 28MAR2022

Henderson zip codes include 89002, 89011, 89012, 89014, 89015, 89044, 89052, 89074, 89119, 89120, 89122, 89123, 89124, 89183.